
















Start: Supreme Court: 602-542-9300
1501 W Washington St, Phoenix,
AZ 85007, US

End: Pima County Superior Court:
520-740-6930
110 W Congress St # 9, Tucson,
AZ 85701, US

Notes:

Parking: North of the court on Pennington Street access via Congress Street.
Cost \$5.00

Directions	Distance
Total Est. Time: 1 hour, 47 minutes Total Est. Distance: 115.48 miles	
 1: Start out going NORTHWEST on W WASHINGTON ST toward W ADAMS ST.	0.1 miles
 2: Turn SLIGHT LEFT onto W ADAMS ST.	0.3 miles
 3: Turn LEFT onto N 19TH AVE.	1.4 miles
 4: Turn LEFT onto W MARICOPA FWY.	<0.1 miles
 5: Merge onto I-17 S / US-60 E via the ramp on the LEFT toward I-10 E.	3.2 miles
 6: Merge onto I-10 E via the exit on the LEFT toward GLOBE / TUCSON.	109.4 miles
 7: Take EXIT 258 toward CONGRESS ST / BROADWAY.	0.2 miles
 8: Stay STRAIGHT to go onto N FREEWAY.	<0.1 miles
 9: Turn LEFT onto W CONGRESS ST.	0.3 miles
 10: Turn SLIGHT RIGHT onto W BROADWAY BLVD.	0.1 miles
 11: Turn LEFT onto S CHURCH AVE.	<0.1 miles
 12: Turn LEFT onto W CONGRESS ST.	<0.1 miles
 13: End at Pima County Superior Court: 110 W Congress St # 9, Tucson, AZ 85701, US	
Total Est. Time: 1 hour, 47 minutes Total Est. Distance: 115.48 miles	

