






Start: Administrative Office-Courts:
 602-542-9301
 1501 W Washington St # 411,
 Phoenix, AZ 85007, US

End: Radisson Woodlands Hotel:
 928-773-8888
 1175 W Route 66, Flagstaff, AZ
 86001, US

Notes:

Only text visible within note field will print.

Directions	Distance
Total Est. Time: 2 hours, 8 minutes Total Est. Distance: 142.71 miles	
 1: Start out going NORTHWEST on W WASHINGTON ST toward W ADAMS ST.	0.1 miles
 2: Turn SLIGHT LEFT onto W ADAMS ST.	0.7 miles
 3: Merge onto I-17 N toward FLAGSTAFF.	140.5 miles
 4: Merge onto S MILTON RD.	0.6 miles
 5: Turn LEFT onto W UNIVERSITY AVE.	<0.1 miles
 6: Turn RIGHT onto S YALE ST.	0.4 miles
 7: Turn LEFT onto I-40 BL / W US-66 / US-66 / AZ-89.	<0.1 miles
 8: End at Radisson Woodlands Hotel: 1175 W Route 66, Flagstaff, AZ 86001, US	
Total Est. Time: 2 hours, 8 minutes Total Est. Distance: 142.71 miles	



Start:
Administrative Office-Courts:
602-542-9301
1501 W Washington St # 411, Phoenix,
AZ 85007, US

End:
Radisson Woodlands Hotel:
928-773-8888
1175 W Route 66, Flagstaff, AZ 86001,
US



All rights reserved. Use Subject to License/Copyright
These directions are informational only. No representation is made or warranty given as to their content, road conditions or route usability or expeditiousness. User assumes all risk of use. MapQuest and its suppliers assume no responsibility for any loss or delay resulting from such use.